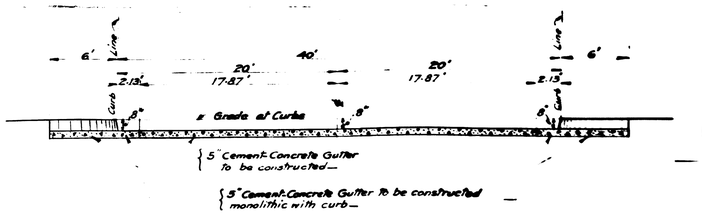

SECTION E-E
Scale { Horiz. 1" = 6' Vert. 1" = 4'

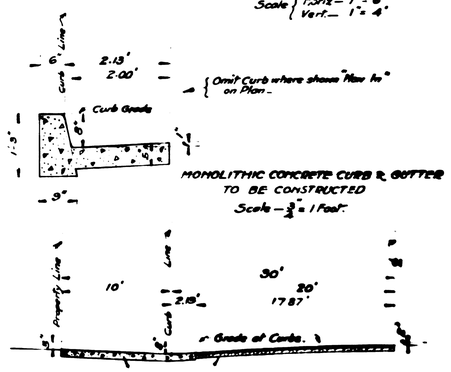

MONOLITHIC CONCRETE CURB & GUTTER TO BE CONSTRUCTED
Scale — 3/4" = 1 Foot

SECTION C-C
Scale { Horiz. 1" = 6' Vert. 1" = 4'



SECTION D-D
Scale { Horiz. 1" = 6' Vert. 1" = 4'

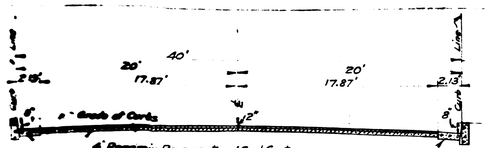

TYPICAL SECTION B-B
Scale { Horiz. 1" = 6' Vert. 1" = 4'

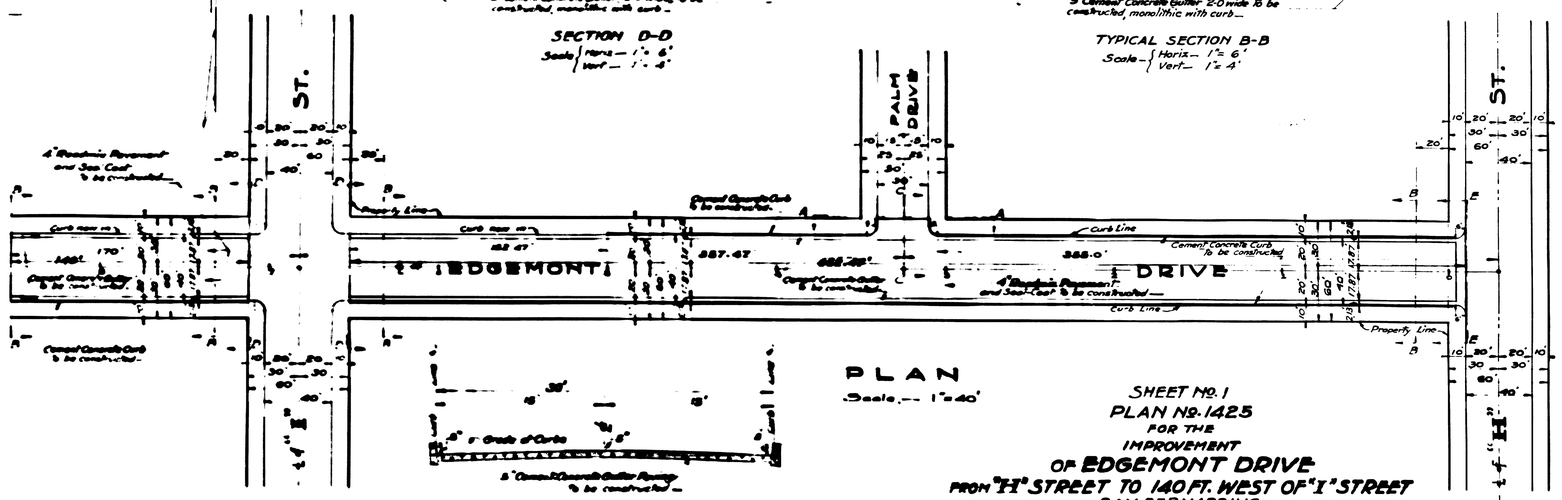

PLAN
Scale — 1" = 40'

SECTION A-A
Scale { Horiz. 1" = 6' Vert. 1" = 4'

EXPANSION JOINTS
2" x 2" pens or strips on Curb and Gutter to be constructed at approximately every 50 Feet.

SHEET No. 1
PLAN No. 1425
FOR THE
IMPROVEMENT
OF EDGEMONT DRIVE
FROM "H" STREET TO 140 FT. WEST OF "I" STREET
SAN BERNARDINO
CALIFORNIA

MAR. 1941

GORDON STEWART
CITY ENGINEER
Civil Engr. Cert. No. 2047

APRIL 22, 1941
Gordon Stewart
By R. [illegible]

Plan Adopted, April 21, 1941

TITLE TO STREET

Dedicated by Shandin Hills No 3-Tract No 2320 -
Recorded in Map Book 33 - Page 46 -
also Dedicated by Edgehill-Hackinson Subdivision No 2-Tract No 2318 -
Recorded in Map Book 33 - Page 81

LEGEND

" or in. means inch or inches -
' or ft. means feet or foot -
No. means Number -
℄ means Center Line -
4" Readmix Pavement and Seal Coat, to be constructed, shown in plan thus, [ ] in section thus [ ]
Cement-Concrete Curb, — to be constructed, shown in plan thus, ——— in section thus [ ]
Cement-Concrete Gutter — to be constructed — shown in plan thus [ ] in section thus [ ]
El. means Elevation -
St. means Street -

GRADE ORDINANCE

Grade of Edgemont Drive established by Resolution No. 641., dated Mch. 17-1941

DATUM

All Elevations shown in Red ink are in feet and are above a plane which is 1045.28 ft., below the City Bench Mark as established by Ordinance No. 383 of the City of San Bernardino.

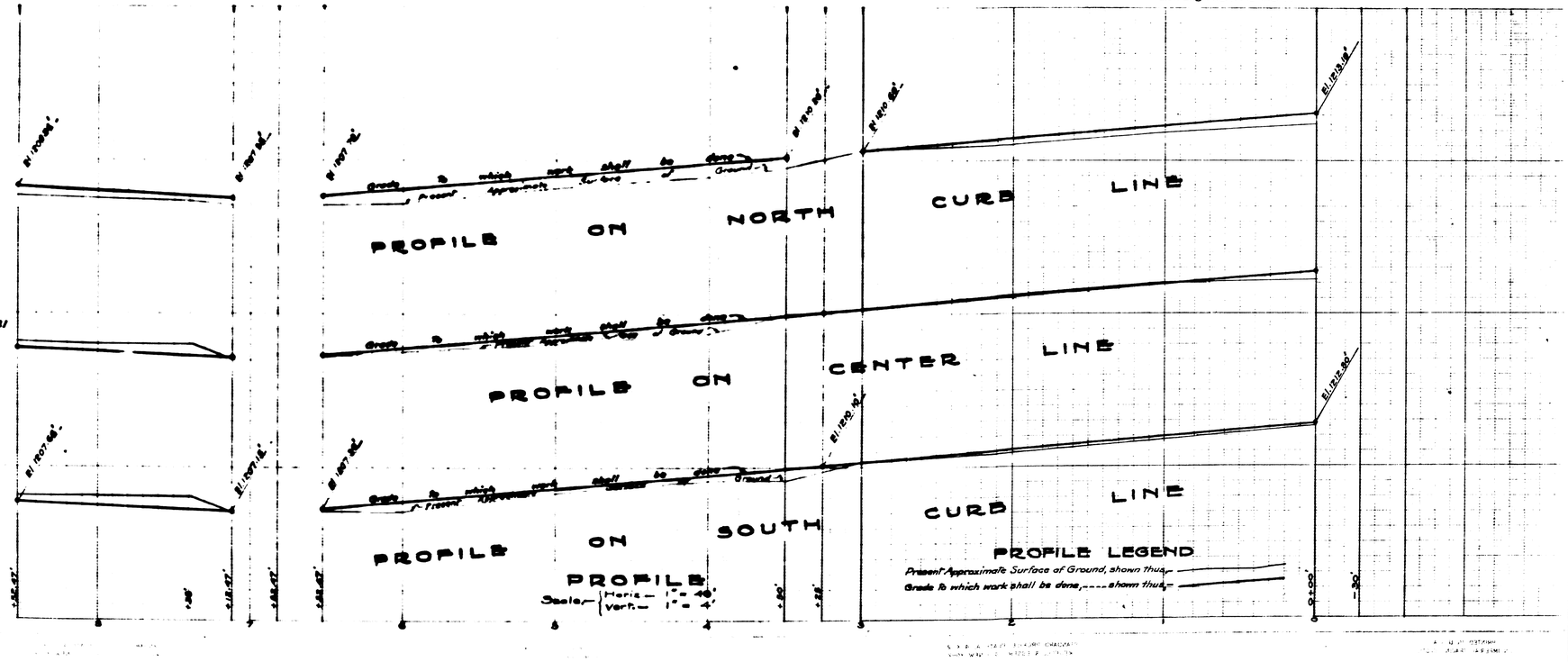

PROFILE
Scale — { Horiz. 1" = 40' Vert. 1" = 4'

PROFILE LEGEND
Present Approximate Surface of Ground, shown thus ———
Grade to which work shall be done, - - - - shown thus ———

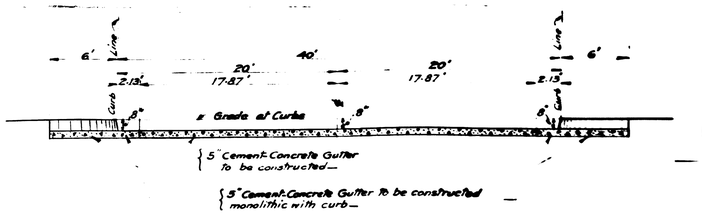

SECTION E-E
Scale { Horiz. 1" = 6' Vert. 1" = 4'

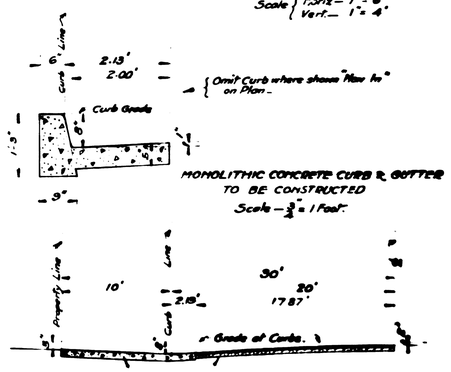

MONOLITHIC CONCRETE CURB & GUTTER TO BE CONSTRUCTED
Scale — 3/4" = 1 Foot

SECTION C-C
Scale { Horiz. 1" = 6' Vert. 1" = 4'



SECTION D-D
Scale { Horiz. 1" = 6' Vert. 1" = 4'

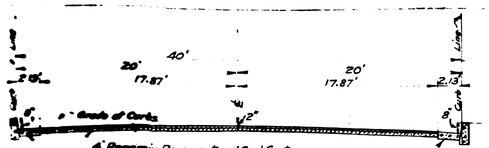

TYPICAL SECTION B-B
Scale { Horiz. 1" = 6' Vert. 1" = 4'

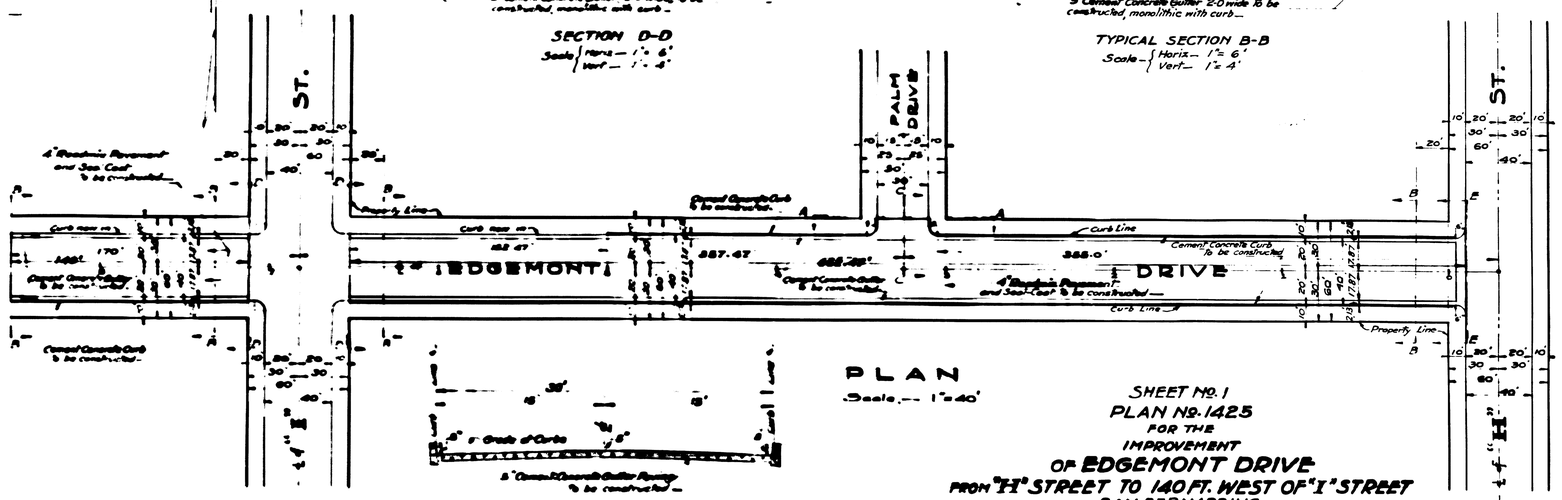

PLAN
Scale — 1" = 40'

SECTION A-A
Scale { Horiz. 1" = 6' Vert. 1" = 4'

EXPANSION JOINTS
2" x 2" pens or strips on Curb and Gutter to be constructed at approximately every 50 Feet.

SHEET No. 1
PLAN No. 1425
FOR THE
IMPROVEMENT
OF EDGEMONT DRIVE
FROM "H" STREET TO 140 FT. WEST OF "I" STREET
SAN BERNARDINO
CALIFORNIA

MAR. 1941

GORDON STEWART
CITY ENGINEER
Civil Engr. Cert. No. 2047

APRIL 22, 1941
Gordon Stewart
By R. [illegible]

Plan Adopted, April 21, 1941

TITLE TO STREET

Dedicated by Shandin Hills No 3-Tract No 2320 -
Recorded in Map Book 33 - Page 46 -
also Dedicated by Edgehill-Hackinson Subdivision No 2-Tract No 2318 -
Recorded in Map Book 33 - Page 81

LEGEND

" or in. means inch or inches -
' or ft. means feet or foot -
No. means Number -
℄ means Center Line -
4" Readmix Pavement and Seal Coat, to be constructed, shown in plan thus, [ ] in section thus [ ]
Cement-Concrete Curb, — to be constructed, shown in plan thus, ——— in section thus [ ]
Cement-Concrete Gutter — to be constructed — shown in plan thus [ ] in section thus [ ]
El. means Elevation -
St. means Street -

GRADE ORDINANCE

Grade of Edgemont Drive established by Resolution No. 641., dated Mch. 17-1941

DATUM

All Elevations shown in Red ink are in feet and are above a plane which is 1045.28 ft., below the City Bench Mark as established by Ordinance No. 383 of the City of San Bernardino.

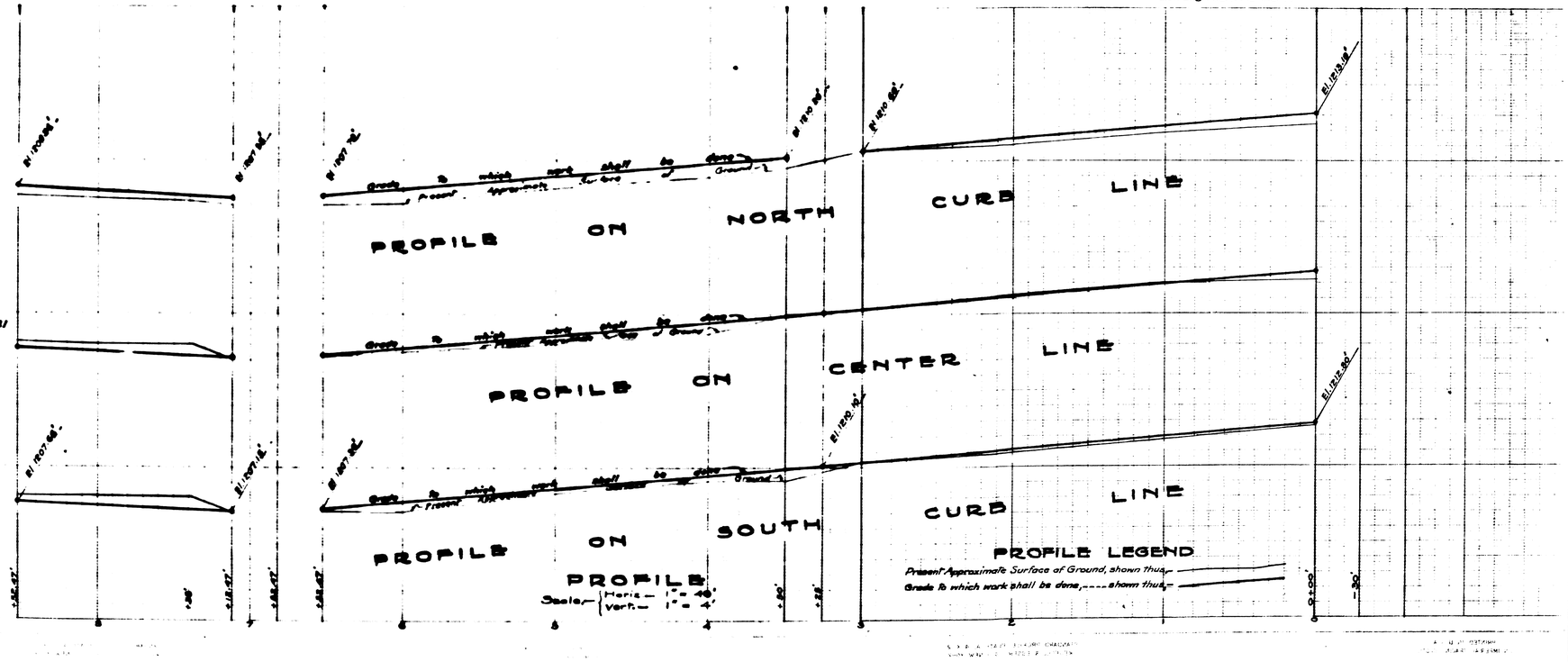

PROFILE
Scale — { Horiz. 1" = 40' Vert. 1" = 4'

PROFILE LEGEND
Present Approximate Surface of Ground, shown thus ———
Grade to which work shall be done, - - - - shown thus ———